




Geography Medium Term Planning
Year: 2

Term	Main Enquiry Question	Sub Questions / Key Knowledge	Subject Specific Vocabulary	Linked Visits in / Visits out
<p>Autumn Term continents and oceans</p> 	<p>How is the Earth split into sections?</p>	<p>What is an Ocean/continent? What are the names of the continents/Ocean? Where are they? What are the polar regions? What is the equator? Where are the hot and cold parts of the world? Why are they hot or cold?</p> <p>Know the names of the 7 continents Record where the continents are on a map. Know the names of the 5 oceans.</p> <p>Record the oceans on a map.</p> <p>Know what the equator is. Draw the equator on a map of the world.</p> <p>know where the hot and cold parts of the world are be able to record hot and cold parts of the world on a map.</p>	<p>Continent, equator, North pole, south Globe, pole, oceans. Asia, Africa, Antarctica, North America, South America, Antarctica. Oceania Pacific, Atlantic, Southern, Arctic, Indian Ocean</p>	
<p>Spring Term Our Local Area</p> 	<p>How is land used in our local area?</p>	<p>Where is Bolton on Dearne in the UK? Which towns cities is it near to? How is land used in Bolton upon Dearne? What is a route map? How can I show where things are in Bolton upon Dearne? What are the different types of houses in Bolton on Dearne? What type of shops can we see in Bolton upon Dearne? What is a compass? What do the marks on a compass mean?</p>	<p>Community, village, factory, terraced/detached, industrial. Farm land, industrial, housing. Shops/commercial leisure St Andrew's square Terrace, detached, flats, bungalows, semi-detached</p>	<p>Local area walk (Bolton Upon Dearne)</p>

Assessment will be based on a formative approach of children being able to answer the key questions using the knowledge acquired over the half term through a quiz-based approach.

Geography Medium Term Planning
Year: 2

		<p>How do you use a compass?</p> <p>Know where Bolton on Dearne is in the UK Name some local times and cities. Plot land use on a local map using a colour coded key.</p> <p>Know what a map is and plot a route around our local village.</p> <p>Name the different types of housing in Bolton upon Dearne.</p> <p>Know the different types of shops in St Andrews Square and plot these on a map</p> <p>Know what a compass is and use one to locate features around the school.</p>			
<p>Summer Term Farming</p> 	<p>How does farming in Egypt compare to Farming in the UK?</p>	<p>What are the different types of farming in the UK? Where are these types of farming located in the UK? Where is Egypt? What is the river Nile? Why does the Nile flood? What type of farming takes place near the Nile? How does this compare to farming in the UK?</p> <p>Know the different types of farming in the UK</p> <p>Know where the different types of farming take place in the UK. Plot where the different types of farming are on a map of the UK.</p>	<p>Farm arable Dairy Beef Egypt River Nile Flooding Irrigation Highland Lowland Livestock Poultry</p>	<p>Visit Wigfield Farm</p>	

Geography Medium Term Planning

Year: 2

		<p>Know that Egypt is a country in Africa,</p> <p>Know that the river Nile flows through Egypt. Show Egypt on a map and highlight the river Nile Know that the River Floods.</p> <p>Know that the black silt is fertile and a variety of crops can be grown in it. Compare farming in Egypt with Farming in The UK</p>			
--	--	--	--	--	--