




Geography Medium Term Planning
Year: 1- Ash

Term	Main Enquiry Question	Sub Questions / Key Knowledge	Subject Specific Vocabulary	Linked Visits in / Visits out	Assessment will be based on a formative approach of children being able to answer the key questions using the knowledge acquired over the half term through a quiz-based approach.
<p>Spring Term 2- National Geography</p> 	<p>What are the main features of the UK?</p>	<p>What are the 4 countries of the UK? What seas surround the UK? What are the geographical similarities and differences of the UK and Colombia? How is the UK the same as Colombia? Is the weather the same? Does the land look the same? Are the seasons the same? Where is the UK on a map? Where is Colombia? What is the weather like during each season in the UK? How does the weather change between seasons? How is the weather different closer to the equator? What is the equator? Know the names of the 4 countries that make up the UK. Know the capital cities of the countries that make up the UK. Know the names of the seas that surround the UK. Know about the seasons and weather patterns in the UK. Know the 4 flags and emblems of the countries of the UK. Know how the weather and seasons in the UK contrast to those in Colombia. Know and locate where the UK is on a world map. Know what the equator is and where it is on a map. Know how the weather changes depending on the distance to the equator.</p>	<p>United Kingdom country capital flag different equator contrast seasons (Summer, Autumn, Winter, Spring) weather temperature English Channel North Sea Irish Sea</p>		
<p>Summer Term 1- Local Geography</p>	<p>'What are the features of our local area?'</p>	<p>What landmarks and features are in our local area? Is Bolton-Upon-Dearne a city or town? What local Cities are nearby? What geographical features can we see around our school? (Post Office, farms, houses, shops) Why are the features in their current places? Where is our school/ BOD on a map of the UK? Know the local landmarks (cenotaph, Churches).</p>	<p>Area Land bird's eye view location map town city features</p>	<p>Walk around the local area. Walk around the school grounds.</p>	

Geography Medium Term Planning

Year: 1- Ash

		<p>Know about some buildings in the local area (Post Office, shops, charity shops).</p> <p>Know how land is used in the local area (farms, houses, shops, church land etc).</p> <p>Know the features of the school environment (building, separate buildings, pond, field) and the immediate surrounding area (paths, roads, farmers field etc).</p>	<p>landmarks land use environment</p>		
<p>Summer Term 2- Coastal Geography</p> 	<p>What geographical features can we see at the seaside?</p>	<p>What geographical features can be found at the seaside?</p> <p>What is the 'coast'?</p> <p>What is a cliff? How did cliffs form?</p> <p>What is a harbour? What are harbours used for?</p> <p>What is a 'symbol' what do symbols look like on a map?</p> <p>Know about the features seen at the seaside (cliffs, port, harbour, sea, beach, hills).</p> <p>Know how cliffs formed.</p> <p>Know how roads were made to create access to the seaside.</p> <p>Know why ports and harbours are needed on the coast.</p> <p>Know where some coastal areas are on a map (e.g. Filey- link to trip).</p> <p>Know where Filey is compared to Bolton Upon Dearne and view the journey on Google Maps.</p> <p>Know the basic symbols on a map.</p> <p>Know how to construct a key using basic symbols.</p> <p>Know how to devise a simple map.</p>	<p>beach sea cliff coast harbour port hill lighthouse Key Symbols</p>	<p>Filey trip</p>	